

KEY




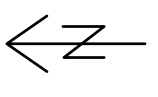
-  Conservation Areas
-  Archaeological Notification Areas
-  Scheduled Monuments

Figure 2 - St Anne's Archaeological Notification Area

Scale
 0 40 80 120 160 metres

Scale: 1:5000 @ A3
 X: 560421 Y: 99729



(C) Crown Copyright. All rights reserved.
 Eastbourne Borough Council.
 LA100025879 2011